



Pretoria to Sodwana Bay National Park, 3974

Drive 631 km, 7 h 23 min

Pretoria

Take Arcadia St to Francis Baard St/M2/N4 in Hatfield

2 min (500 m)

- ↑ 1. Head east on Arcadia St toward Festival St
300 m
- ↶ 2. Turn left at the 1st cross street onto Festival St
170 m

Follow N4, N11 and N2 to P476 in KwaZulu-Natal. Exit from N2









5 h 48 min (535 km)

- ↷ 3. Use the right 2 lanes to turn right at the 1st cross street onto Francis Baard St/M2/N4
 ⓘ Continue to follow N4
 ⚠ Partial toll road
 134 km
- ⤴ 4. Use the left lane to take the ramp to N11
550 m
- ↷ 5. Turn right onto N11
92.1 km
- ↶ 6. Turn left onto Fourie St/N17
550 m
- ↷ 7. Turn right at the 3rd cross street onto Sluiter St
900 m
- ↶ 8. Turn left onto Wedgewood Ave
230 m
- ↷ 9. Turn right onto Border St
1.3 km
- ↶ 10. Turn left onto Voortrekker St/N2
 ⓘ Continue to follow N2
 304 km
- ↘ 11. Take the exit toward P476
500 m

Take R22 to your destination

1 h 34 min (95.4 km)

- ↶ 12. Turn left onto P476
110 m
- ↷ 13. Turn right onto P2
4.4 km

-  14. Turn left onto P476
9.3 km
-  15. Turn left onto R22
64.9 km
-  16. Turn right
290 m
-  17. Turn right onto P466
 [Go through 1 roundabout](#)
300 m
-  18. Continue onto A1108 Rd
8.7 km
-  19. Continue straight
6.0 km
-  20. Turn left
1.4 km

Sodwana Bay National Park

3974

These directions are for planning purposes only. You may find that construction projects, traffic, weather, or other events may cause conditions to differ from the map results, and you should plan your route accordingly. You must obey all signs or notices regarding your route.